

NYS OFFICE OF PARKS, RECREATION
& HISTORIC PRESERVATION
DIVISION FOR HISTORIC PRESERVATION
(518) 237-8643

YOUR NAME: John Auwaerter DATE: 1/1997
YOUR ADDRESS:
TELEPHONE:
ORGANIZATION: Field Services Bureau

IDENTIFICATION

Connetquot River State Park Preserve:

- 1. BUILDING NAME(S): Fish Hatchery Pond & Trough Complex
2. COUNTY: Suffolk TOWN/CITY: Islip VILLAGE: Great River
3. STREET LOCATION: Sunrise Hwy
4. OWNERSHIP: a. public [x] b. private
5. PRESENT OWNER: OPRHP ADDRESS:
6. USE: Original: Present:
7. ACCESSIBILITY TO PUBLIC: Exterior visible from public road: Yes No
Interior accessible: Explain

DESCRIPTION

- 8. BUILDING MATERIAL: a. clapboard b. stone c. brick d. board and batten
e. cobblestone f. shingle g. stucco other:
9. STRUCTURAL SYSTEM: (if known) a. wood frame with interlocking joints
b. wood frame with light members
c. masonry load bearing walls
d. metal (explain)
e. other
10. CONDITION: a. excellent b. good c. fair d. deteriorated
11. INTEGRITY: a. original site b. moved if so, when
c. list major alterations and dates (if known):
12. PHOTO:
13. MAP: attached



View east-south toward Hatchery Building.

14. THREATS TO BUILDING: a. none known__ b. zoning__ c. roads__
d. developers__ e. deterioration__
f. other_____
15. RELATED OUTBUILDINGS AND PROPERTY:
a. barn__ b. carriage house__ c. garage__
d. privy__ e. shed__ f. greenhouse__
g. shop__ h. gardens__
i. landscape features:_____
j. other:_____
16. SURROUNDINGS OF THE BUILDING (check more than one if necessary)
a. open land__ b. woodland__
c. scattered buildings__
d. densely built-up__ e. commercial__
f. industrial__ g. residential__
h. other_____
17. INTERRELATIONSHIP OF BUILDING AND SURROUNDINGS:
(indicate if building or structure is in an historic district)
18. OTHER NOTABLE FEATURES OF THE BUILDING AND SITE:
(include interior features if known)

SIGNIFICANCE

19. DATE OF CONSTRUCTION: c.1866 + _____
ARCHITECT: _____
BUILDER: _____
20. HISTORICAL AND ARCHITECTURAL IMPORTANCE:
see attached 1974 blueform
21. SOURCES:
22. THEME/AREA(S) OF SIGNIFICANCE:
CRITERIA:
LEVEL OF SIGNIFICANCE: a. local__ b. state__ c. national__

BUILDING-STRUCTURE INVENTORY FORM

DIVISION FOR HISTORIC PRESERVATION
 NEW YORK STATE PARKS AND RECREATION
 ALBANY, NEW YORK (518) 474-0479

CENTRAL Islip Quad

FOR OFFICE USE ONLY
001086
UNIQUE SITE NO. <u>123-05-0188-023</u>
QUAD <u>18 655840-4513920</u>
SERIES _____
NEG. NO. _____

YOUR NAME: John A. Gable DATE: 4/17/74

NR
 listed

YOUR ADDRESS: National Park Service TELEPHONE: _____
Washington, D.C. 20240

ORGANIZATION (if any): HAER

IDENTIFICATION

1. BUILDING NAME(S): Connetquot Trout Hatchery
 2. COUNTY: Suffolk TOWN/CITY: Islip VILLAGE: Oakdale
 3. STREET LOCATION: Connetquot River State Park
 4. OWNERSHIP: a. public b. private
 5. PRESENT OWNER: New York State ADDRESS: _____
 6. USE: Original: fish hatchery Present: fish hatchery
 7. ACCESSIBILITY TO PUBLIC: Exterior visible from public road: Yes No
 Interior accessible: Explain _____

DESCRIPTION

8. BUILDING MATERIAL: a. clapboard b. stone c. brick d. board and batten
 e. cobblestone f. shingles g. stucco other: _____
9. STRUCTURAL SYSTEM: a. wood frame with interlocking joints
 (if known) b. wood frame with light members
 c. masonry load bearing walls
 d. metal (explain) _____
 e. other _____
10. CONDITION: a. excellent b. good c. fair d. deteriorated
 11. INTEGRITY: a. original site b. moved if so, when? _____
 c. list major alterations and dates (if known): _____

12. PHOTO:



HP-1

13. MAP:


Connetquot Trout Hatchery



1/97



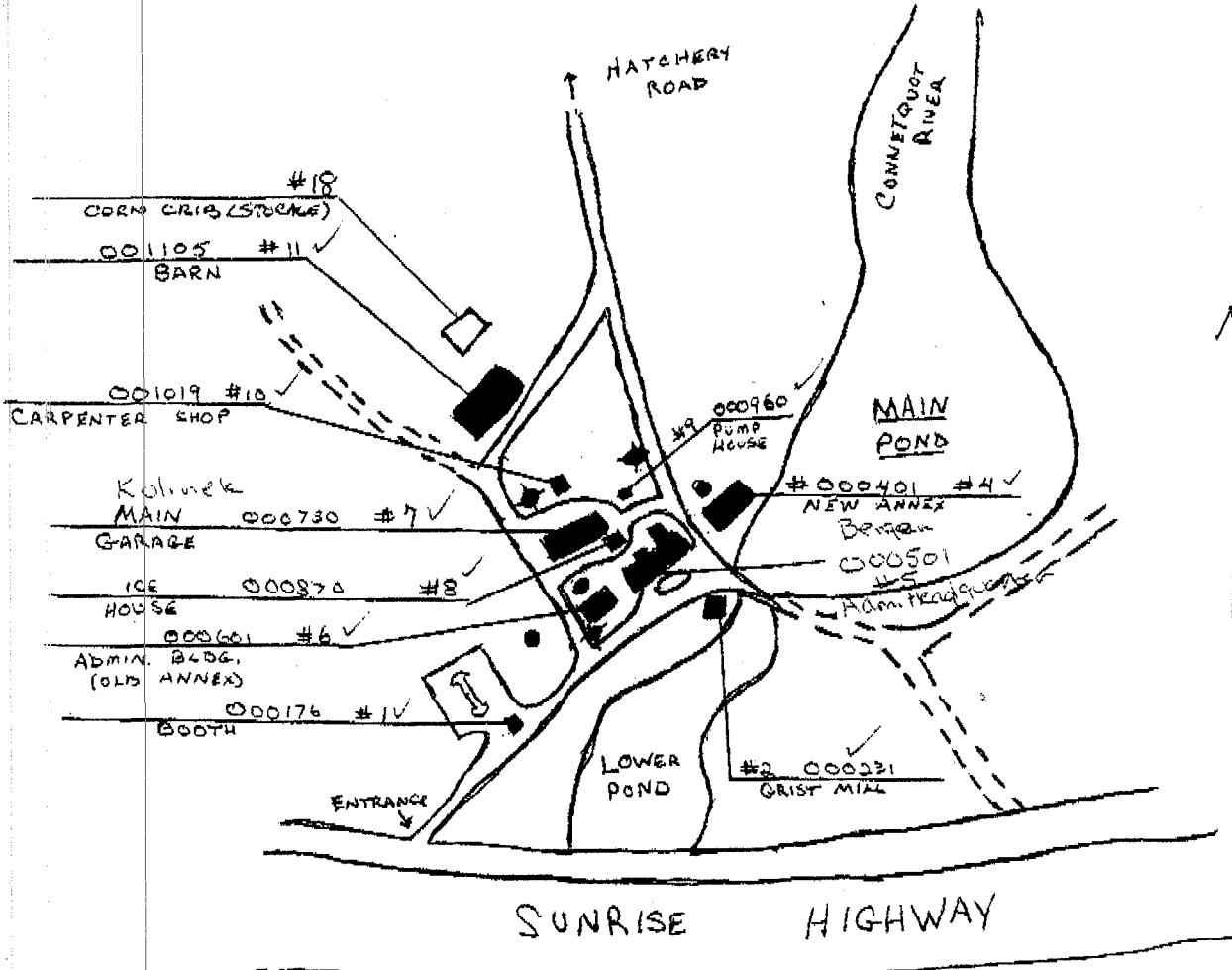
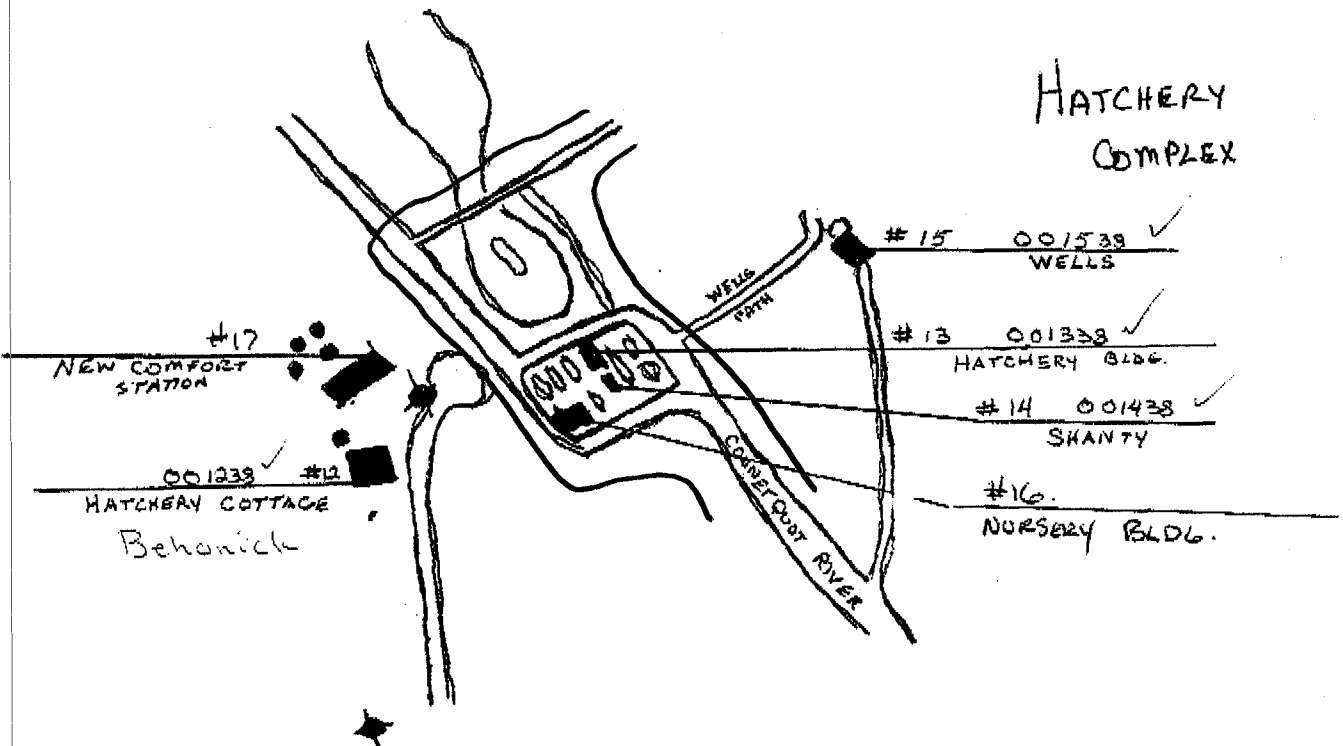
↑ view east past Hatchery Building



East end of main (head) trough;

CONNETQUOT RIVER STATE PARK PRESERVE

HATCHERY COMPLEX



MAIN BLDG. COMPLEX

★	FIRE HYDRANTS
●	CESSEPOOLS

SUNRISE HIGHWAY